

1 - Location plan.pdf


2 - Existing Infrastructure.pdf


3 - Map of works.pdf


4 - Constraints.pdf


**Challenge Fund 2017
A4 A4174**


Location Plan


 Airport


 Coach Station


 Park and ride


 Ambulance stations


 Fire stations


 Bid extent


 South Bristol Link Road

 Motorways

 Primary Road

 A Road


 B Road

 Local Authorities

The provision of information by Bristol City Council does not imply a right to reproduce or commercially exploit such information without the Council's express prior written permission. Reproduction or commercial exploitation of information provided by the Council without its express permission may be an infringement of copyright.

The council is unable to grant permission to reproduce or re-use any material that is the property of third parties. Permission to reproduce or re-use such material must be obtained from the copyright holders.

© Blom Pictometry 2012

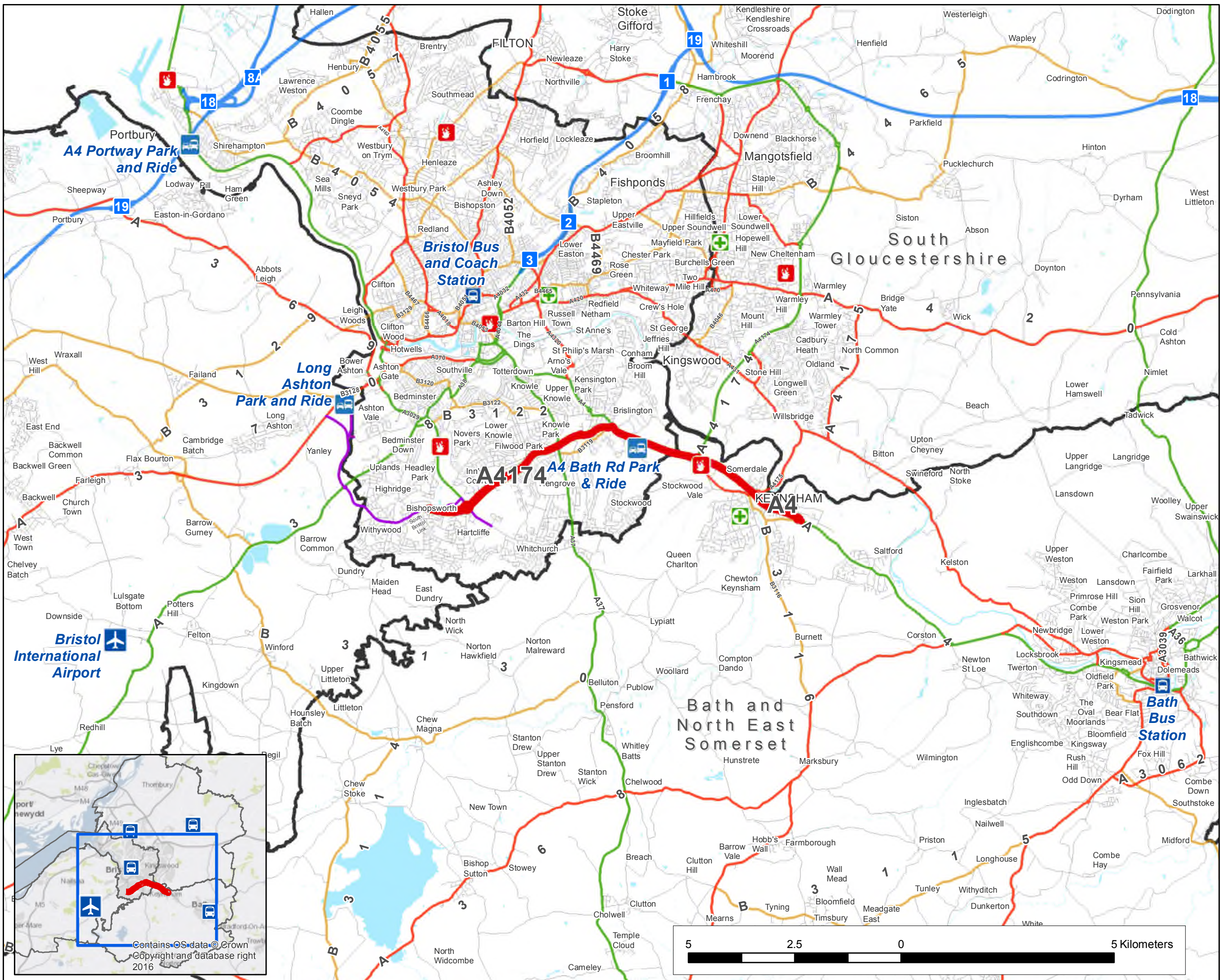
 © Crown Copyright and database right 2017.
N Ordnance Survey 100023406.

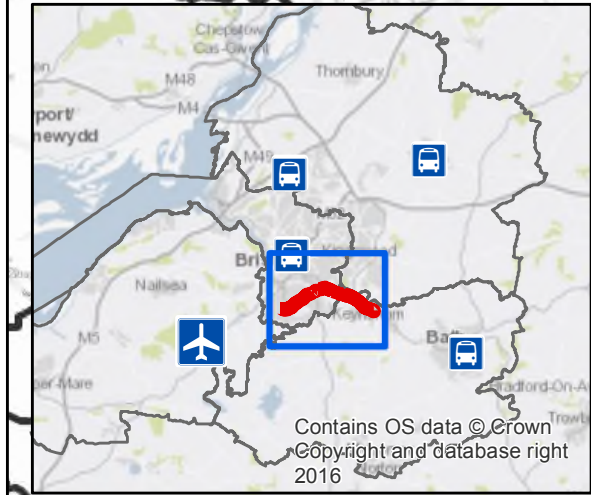
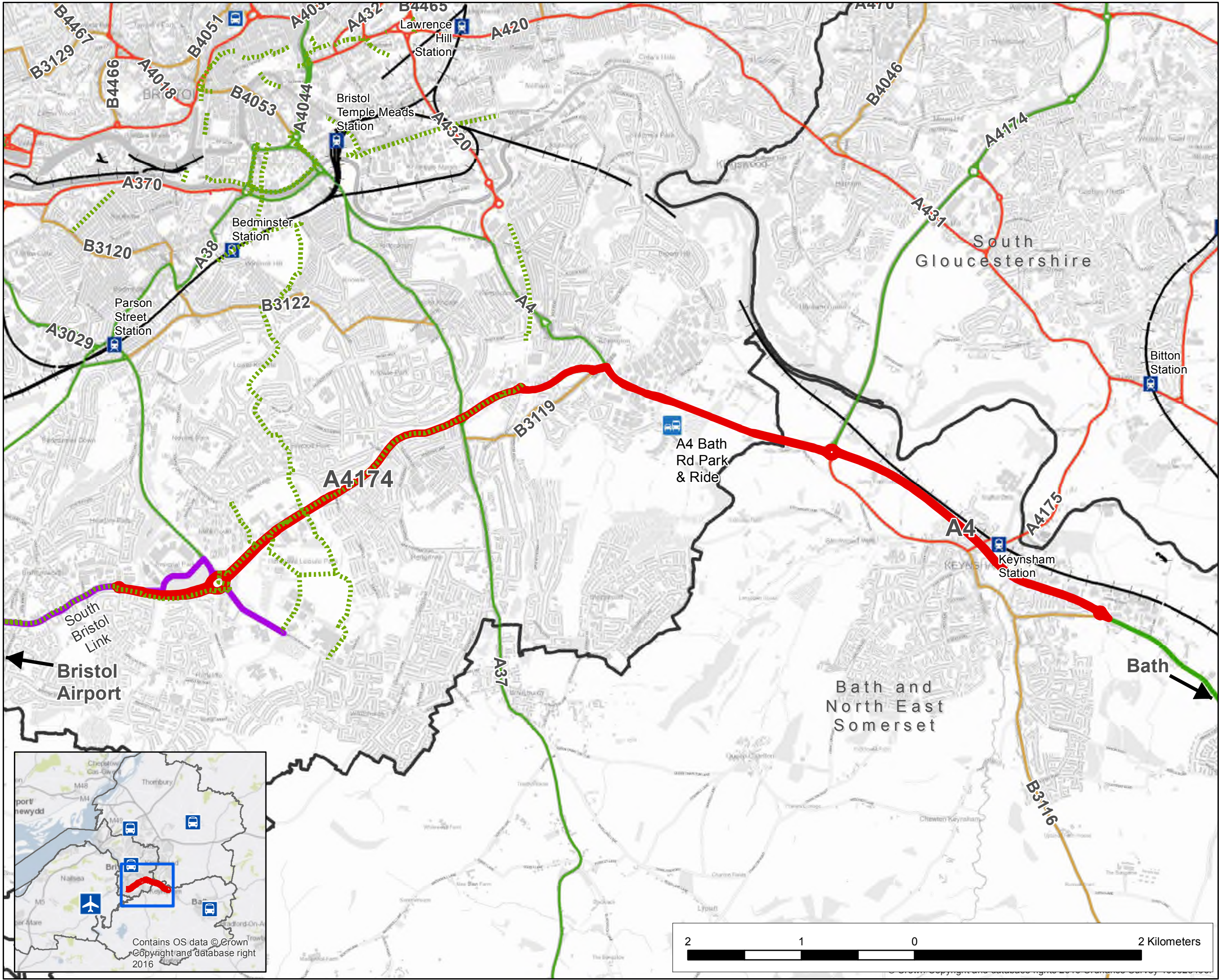
STRATEGIC CITY TRANSPORT

Scale : @A3 1:80,000
Date: 28/03/2017



PLACE DIRECTORATE





Challenge Fund 2017 A4 A4174

Existing infrastructure

- Planned Cycling Routes
- Bid extent
- Airport
- Coach Station
- Railway Station
- Park and ride
- Railway track
- South Bristol Link Road
- Motorways
- Primary Road
- A Road
- B Road
- Local Authorities

The provision of information by Bristol City Council does not imply a right to reproduce or commercially exploit such information without the Council's express prior written permission. Reproduction or commercial exploitation of information provided by the Council without its express permission may be an infringement of copyright.

The council is unable to grant permission to reproduce or re-use any material that is the property of third parties. Permission to reproduce or re-use such material must be obtained from the copyright holders.


© Blom Pictometry 2012

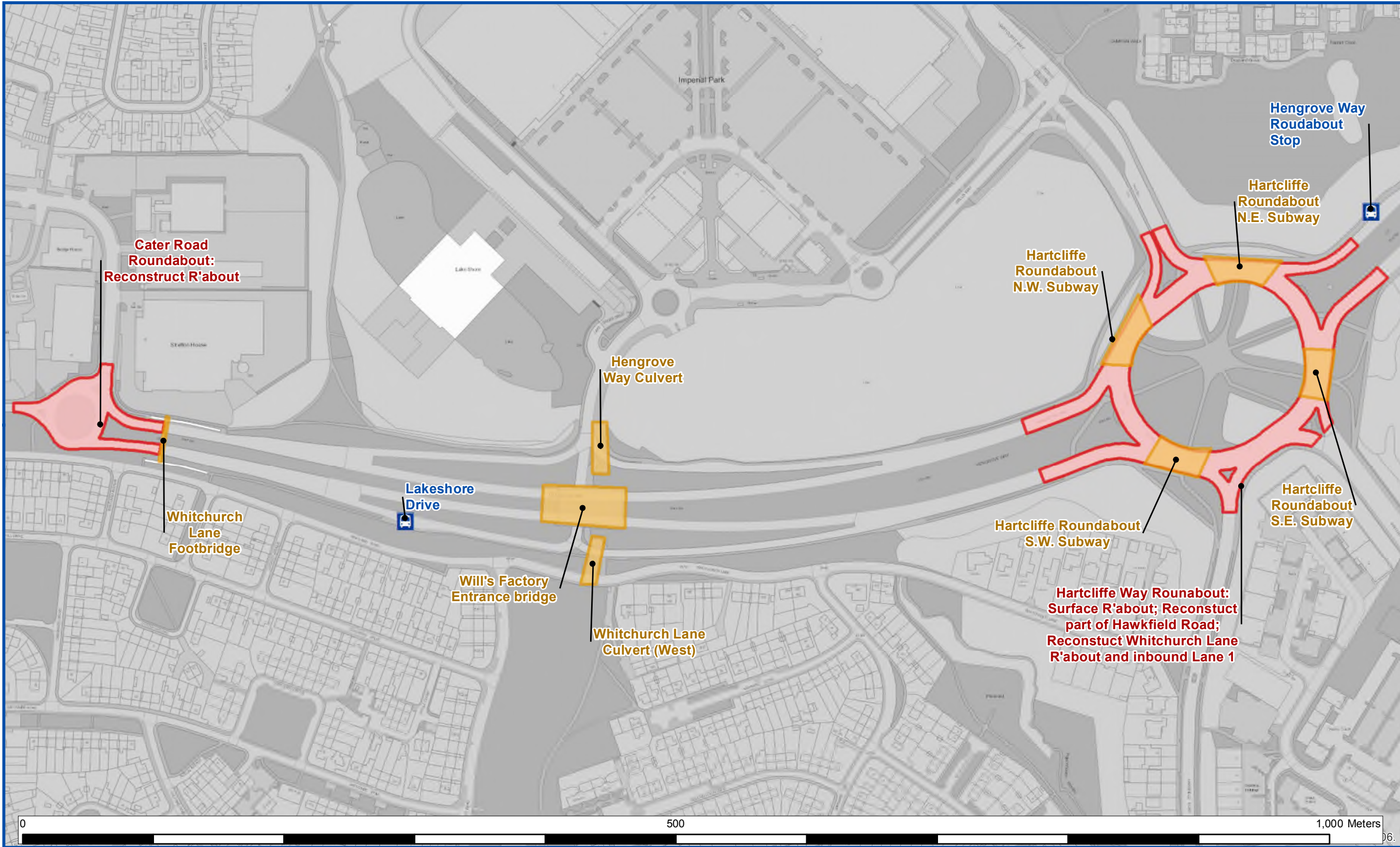
© Crown Copyright and database right 2017.
N Ordnance Survey 100023406.

STRATEGIC CITY TRANSPORT

Scale : @A3 1:30,000
Date: 28/03/2017

PLACE DIRECTORATE





The provision of information by Bristol City Council does not imply a right to reproduce or commercially exploit such information without the Council's express prior written permission. Reproduction or commercial exploitation of information provided by the Council without its express permission may be an infringement of copyright.

The council is unable to grant permission to reproduce or re-use any material that is the property of third parties. Permission to reproduce or re-use such material must be obtained from the copyright holders.

© Blom Pictometry 2012

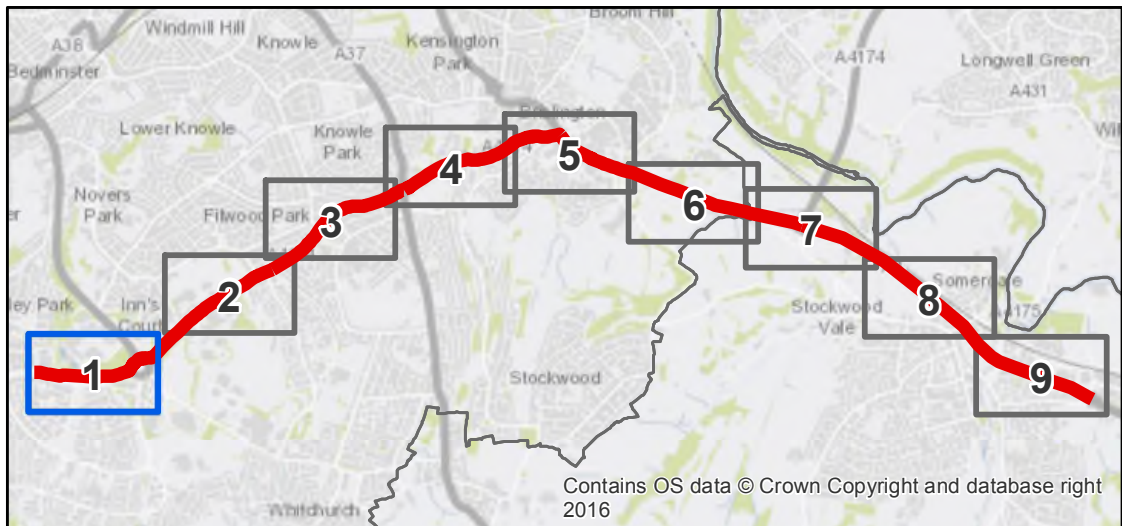
© Crown Copyright and database right 2017.
N Ordnance Survey 100023406.

STRATEGIC CITY TRANSPORT

Scale : @A3 1:3,000
Date: 24/03/2017



PLACE DIRECTORATE



Contains OS data © Crown Copyright and database right 2016

Bus Stop Upgrades



Cycle Scheme

- Contra-flow
- Dropped Kerbs
- Widen Footpath to 4m

Pedestrian Crossing Upgrade



Structure Refurbishments

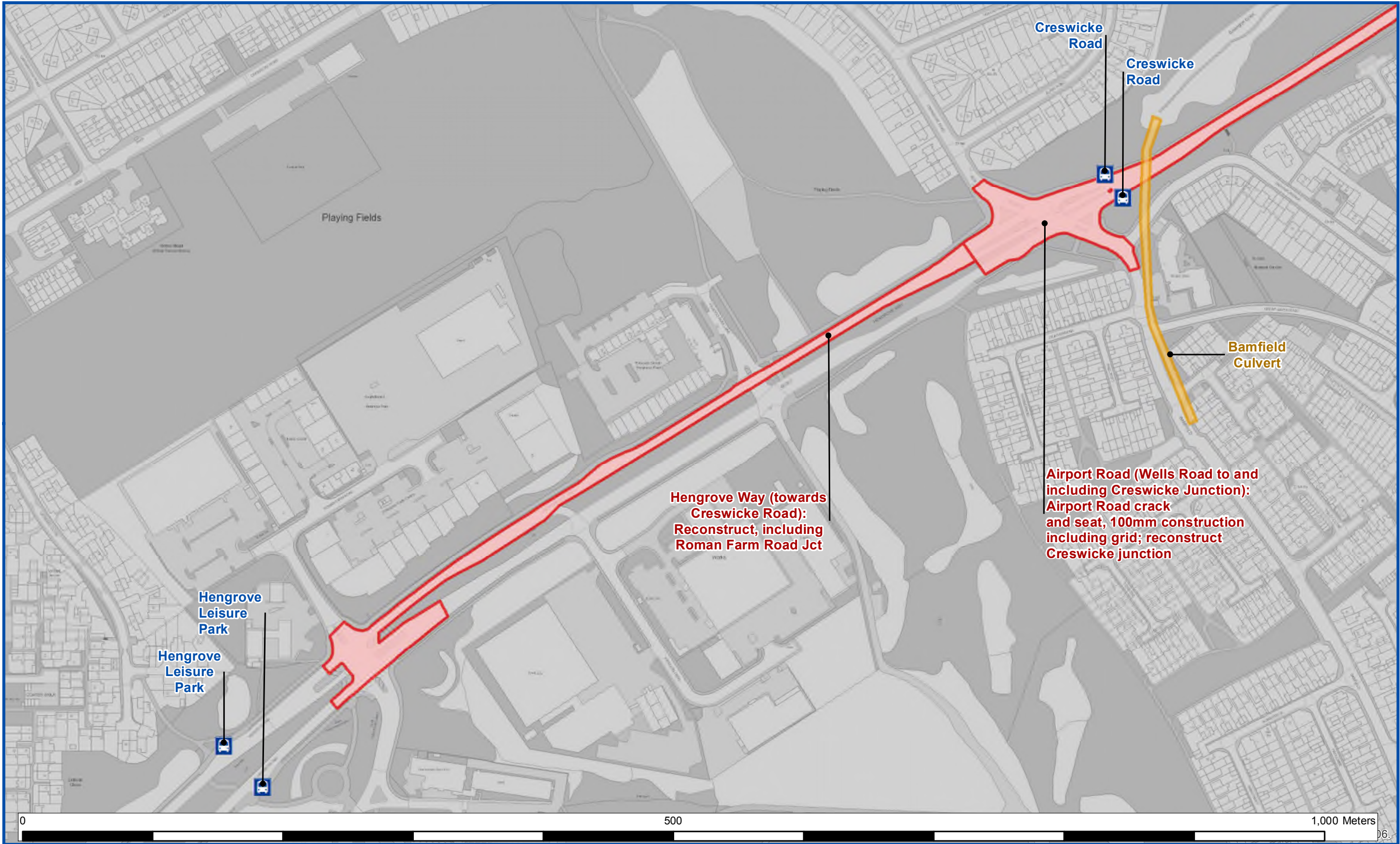


Carriageway Works



Local Authorities





The provision of information by Bristol City Council does not imply a right to reproduce or commercially exploit such information without the Council's express prior written permission. Reproduction or commercial exploitation of information provided by the Council without its express permission may be an infringement of copyright.

The council is unable to grant permission to reproduce or re-use any material that is the property of third parties. Permission to reproduce or re-use such material must be obtained from the copyright holders.

© Blom Pictometry 2012

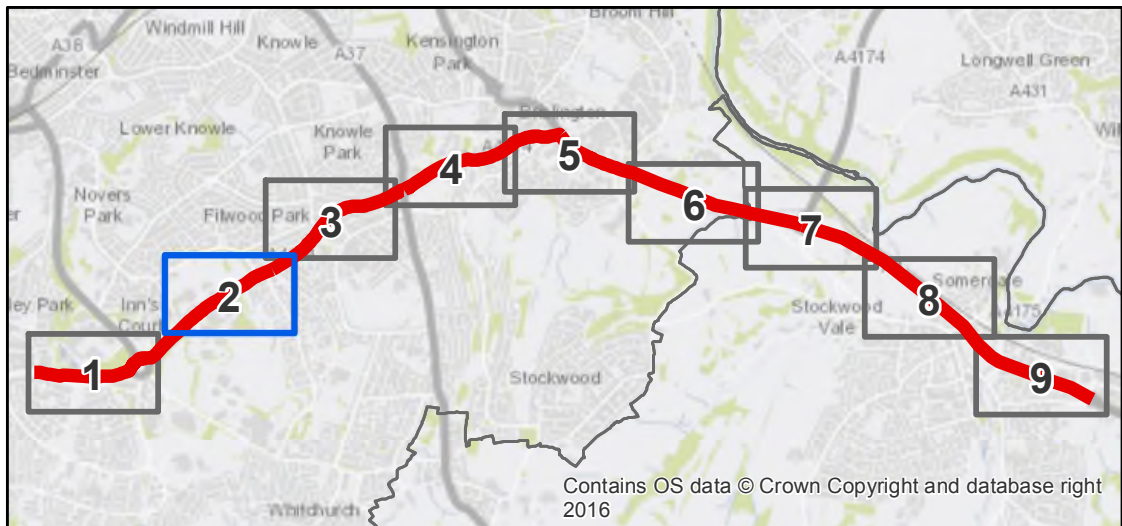
© Crown Copyright and database right 2017.
N Ordnance Survey 100023406.

STRATEGIC CITY TRANSPORT

Scale : @A3 1:3,000
Date: 24/03/2017



PLACE DIRECTORATE



Bus Stop Upgrades



Cycle Scheme

- Contra-flow
- Dropped Kerbs
- Widen Footpath to 4m

Pedestrian Crossing Upgrade



Structure Refurbishments

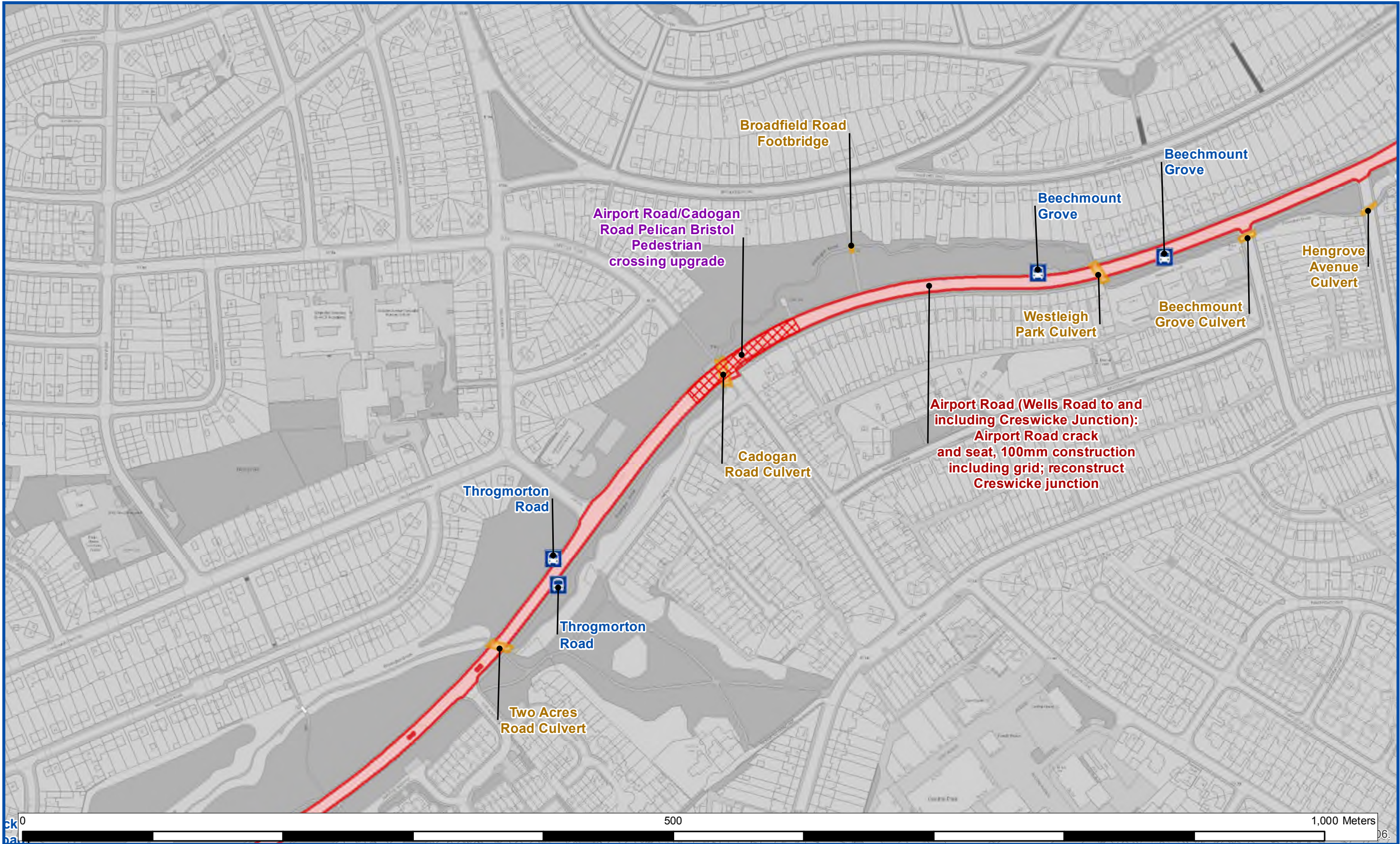


Carriageway Works



Local Authorities

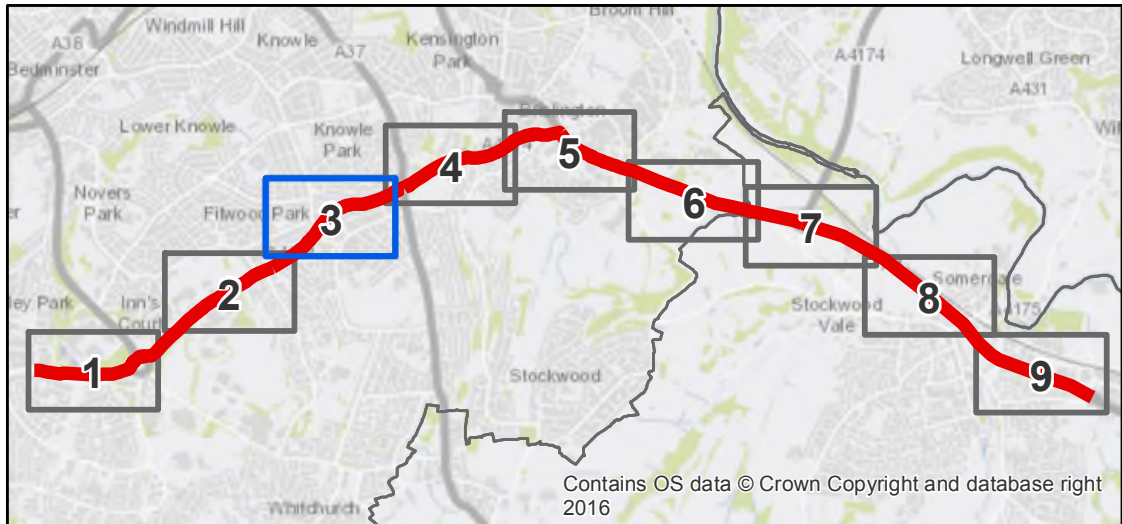




The provision of information by Bristol City Council does not imply a right to reproduce or commercially exploit such information without the Council's express prior written permission. Reproduction or commercial exploitation of information provided by the Council without its express permission may be an infringement of copyright.

The council is unable to grant permission to reproduce or re-use any material that is the property of third parties. Permission to reproduce or re-use such material must be obtained from the copyright holders.

© Blom Pictometry 2012



Contains OS data © Crown Copyright and database right 2016

Bus Stop Upgrades



Cycle Scheme

- Contra-flow
- Dropped Kerbs
- Widen Footpath to 4m

Pedestrian Crossing Upgrade



Structure Refurbishments



Carriageway Works



Local Authorities



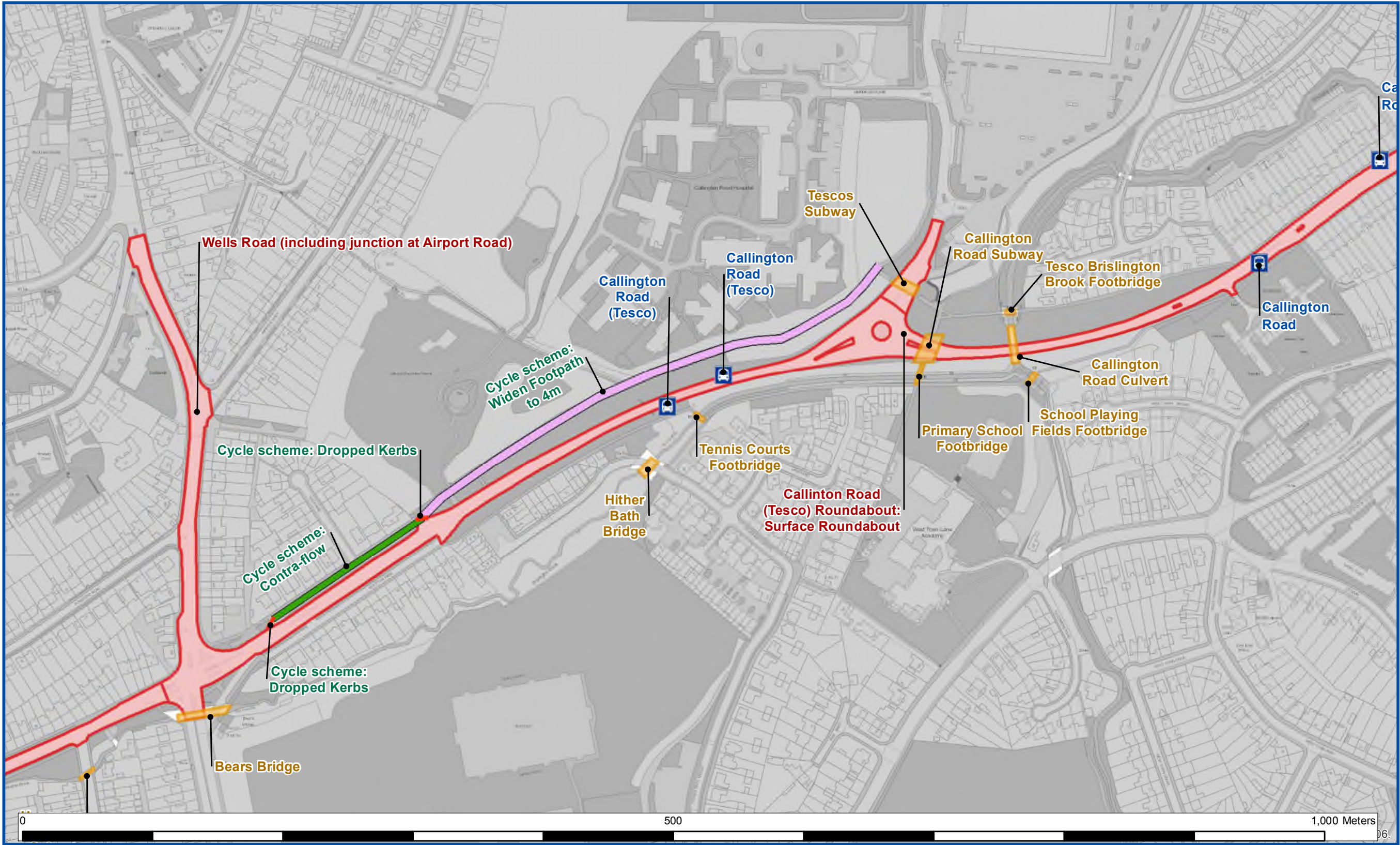
© Crown Copyright and database right 2017.
N Ordnance Survey 100023406.

STRATEGIC CITY TRANSPORT

Scale : @A3 1:3,000
Date: 24/03/2017



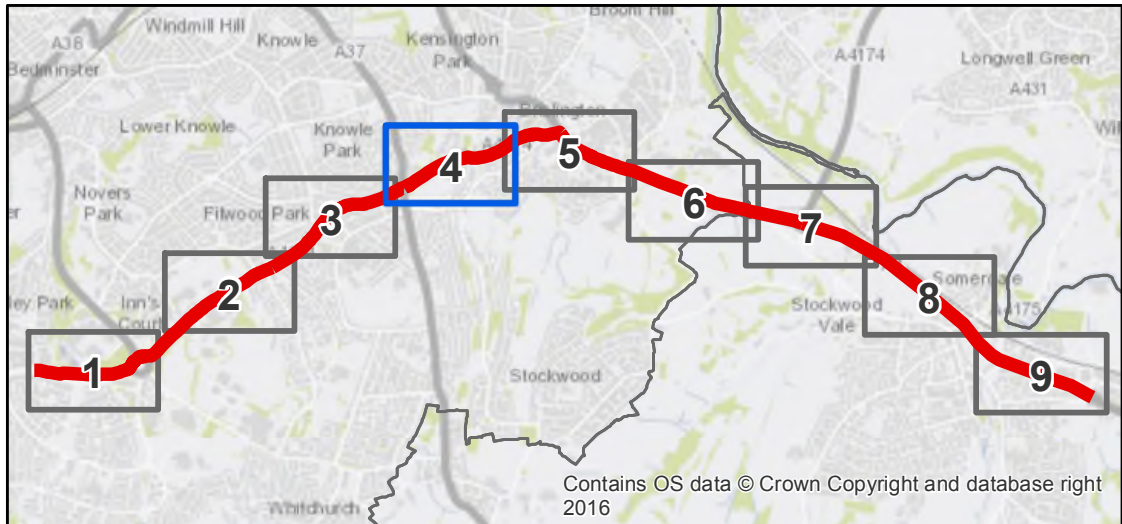
PLACE DIRECTORATE



The provision of information by Bristol City Council does not imply a right to reproduce or commercially exploit such information without the Council's express prior written permission. Reproduction or commercial exploitation of information provided by the Council without its express permission may be an infringement of copyright.

The council is unable to grant permission to reproduce or re-use any material that is the property of third parties. Permission to reproduce or re-use such material must be obtained from the copyright holders.

© Blom Pictometry 2012



Bus Stop Upgrades



Cycle Scheme

- Contra-flow
- Dropped Kerbs
- Widen Footpath to 4m

Pedestrian Crossing Upgrade



Structure Refurbishments



Carriageway Works



Local Authorities



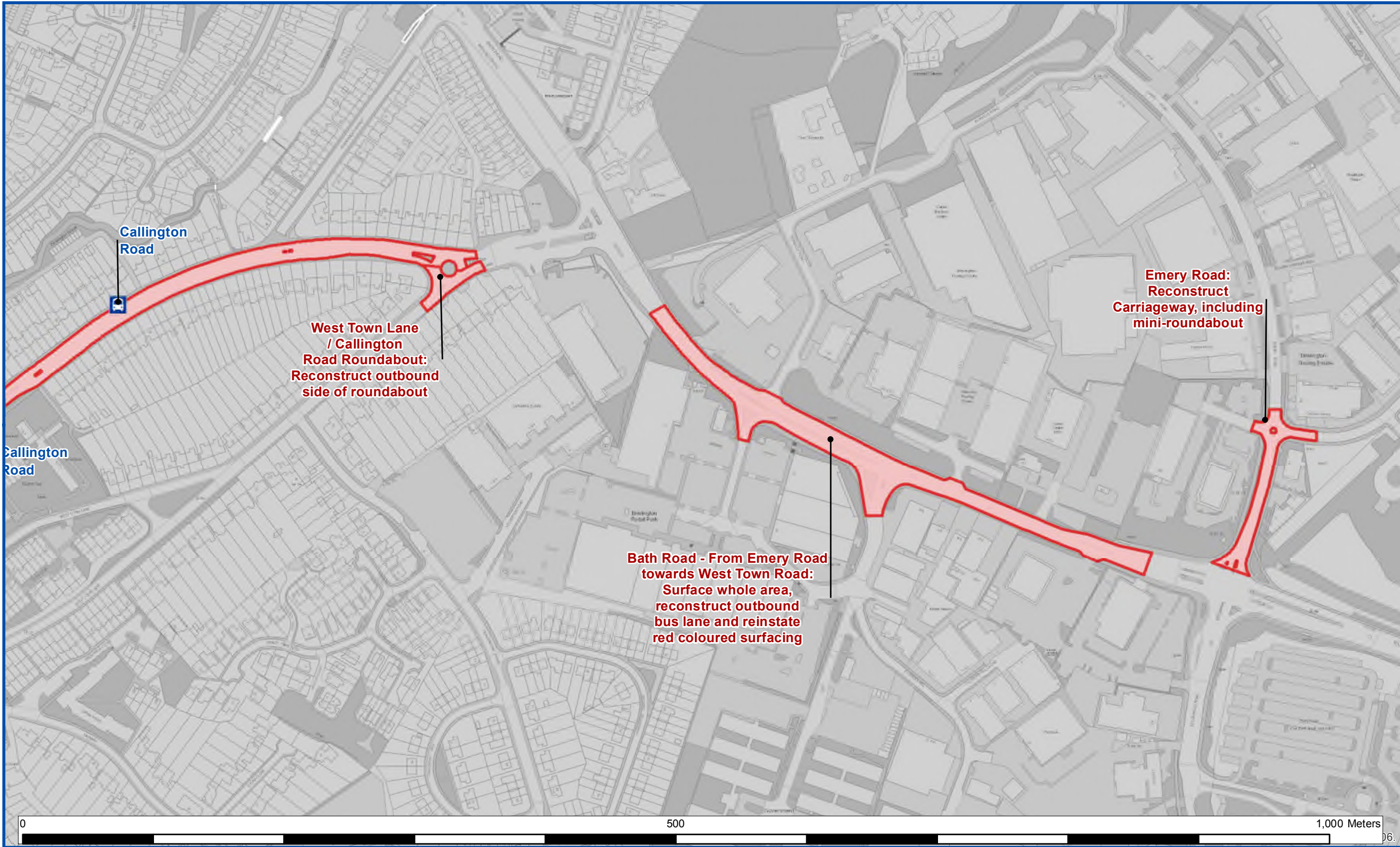
© Crown Copyright and database right 2017.
N Ordnance Survey 100023406.

STRATEGIC CITY TRANSPORT

Scale : @A3 1:3,000
Date: 24/03/2017



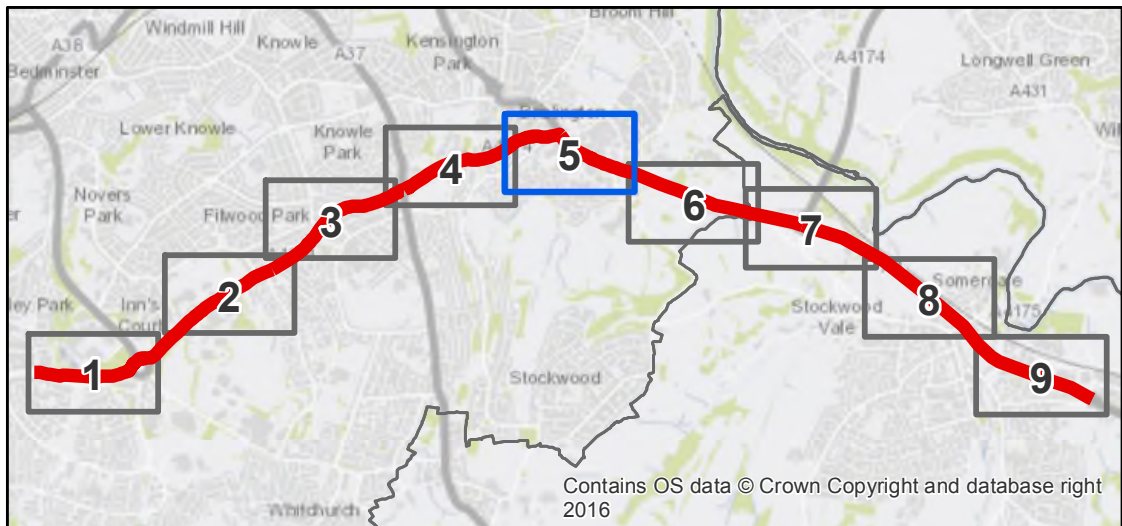
PLACE DIRECTORATE



The provision of information by Bristol City Council does not imply a right to reproduce or commercially exploit such information without the Council's express prior written permission. Reproduction or commercial exploitation of information provided by the Council without its express permission may be an infringement of copyright.

The council is unable to grant permission to reproduce or re-use any material that is the property of third parties. Permission to reproduce or re-use such material must be obtained from the copyright holders.

© Blom Pictometry 2012



Bus Stop Upgrades



Cycle Scheme

- Contra-flow
- Dropped Kerbs
- Widen Footpath to 4m

Pedestrian Crossing Upgrade



Structure Refurbishments



Carriageway Works



Local Authorities



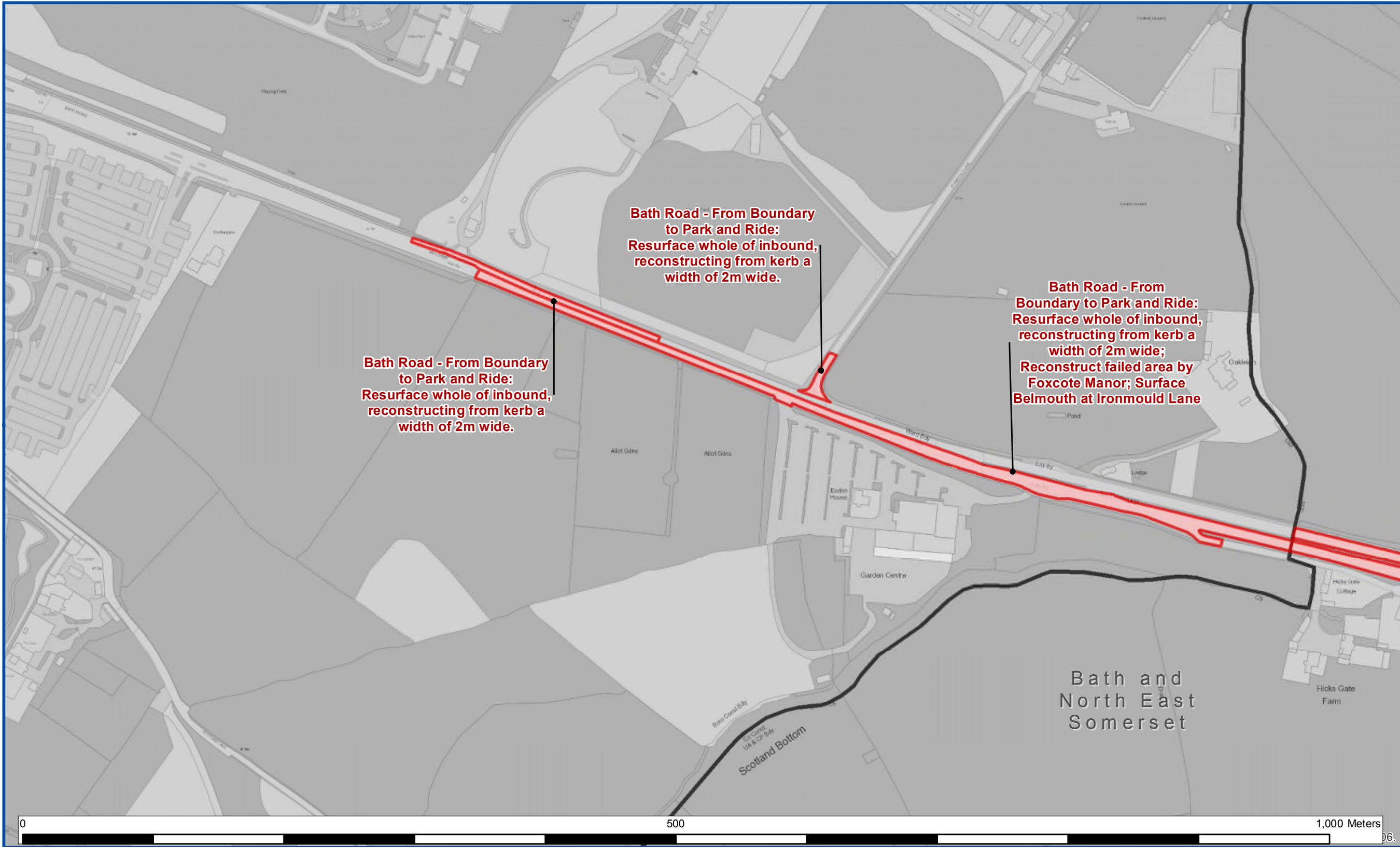
© Crown Copyright and database right 2017.
N Ordnance Survey 100023406.

STRATEGIC CITY TRANSPORT

Scale : @A3 1:3,000
Date: 24/03/2017



PLACE DIRECTORATE



The provision of information by Bristol City Council does not imply a right to reproduce or commercially exploit such information without the Council's express prior written permission. Reproduction or commercial exploitation of information provided by the Council without its express permission may be an infringement of copyright.

The council is unable to grant permission to reproduce or re-use any material that is the property of third parties. Permission to reproduce or re-use such material must be obtained from the copyright holders.

© Blom Pictometry 2012

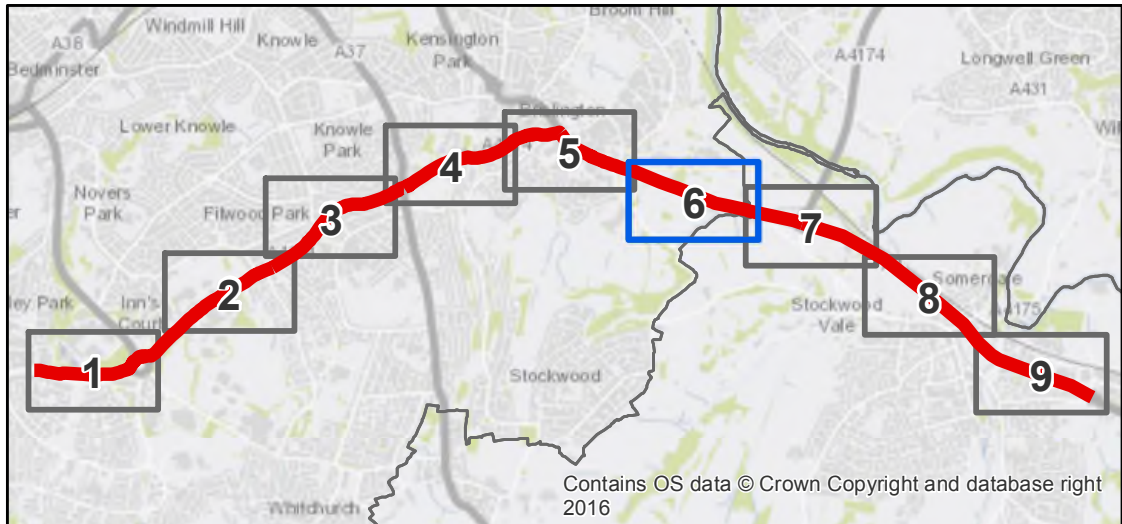
© Crown Copyright and database right 2017.
N Ordnance Survey 100023406.

STRATEGIC CITY TRANSPORT

Scale : @A3 1:3,000
Date: 24/03/2017



PLACE DIRECTORATE



Bus Stop Upgrades



Cycle Scheme

- Contra-flow
- Dropped Kerbs
- Widen Footpath to 4m

Pedestrian Crossing Upgrade



Structure Refurbishments

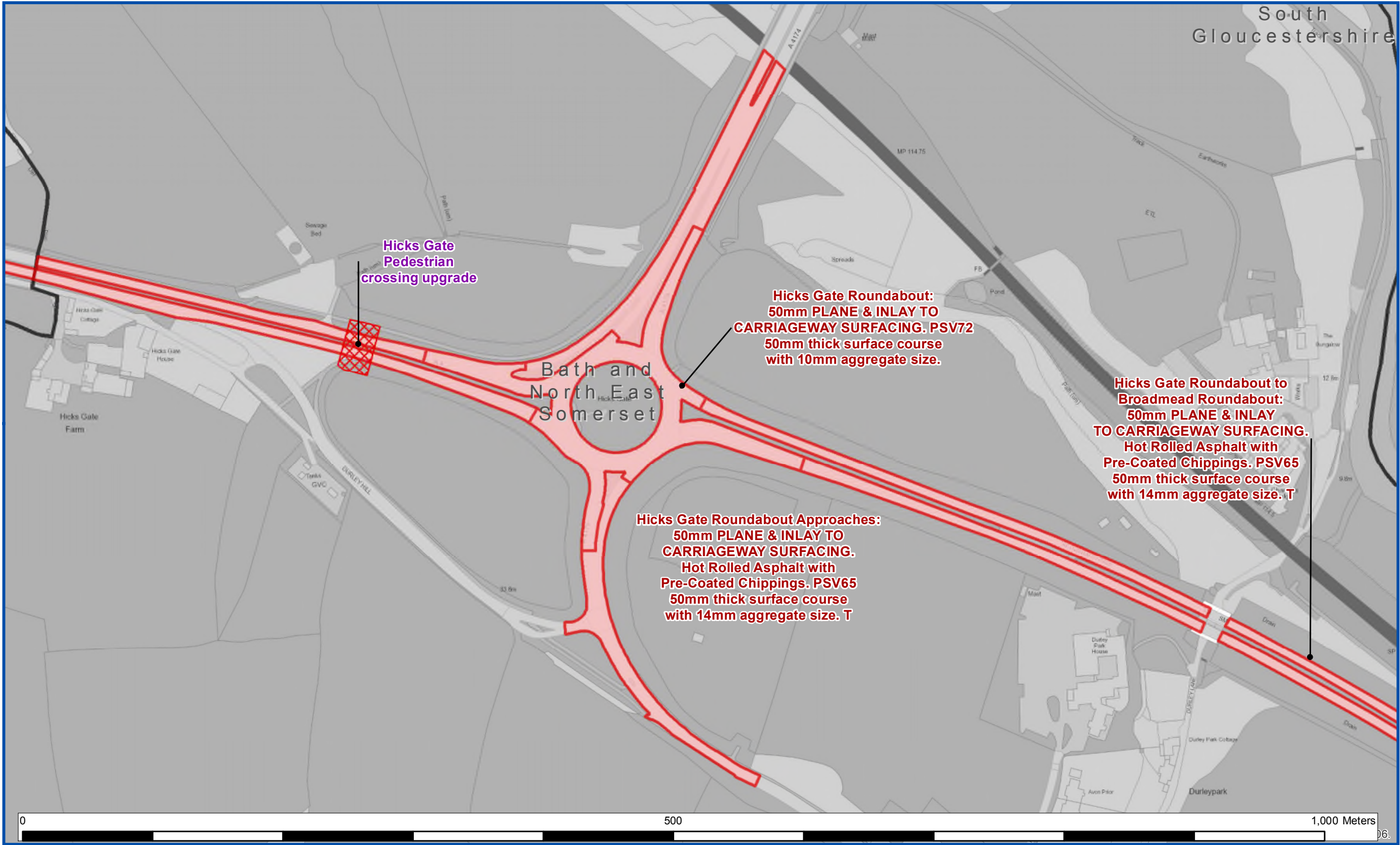


Carriageway Works



Local Authorities





Challenge Fund 2017
A4 A4174

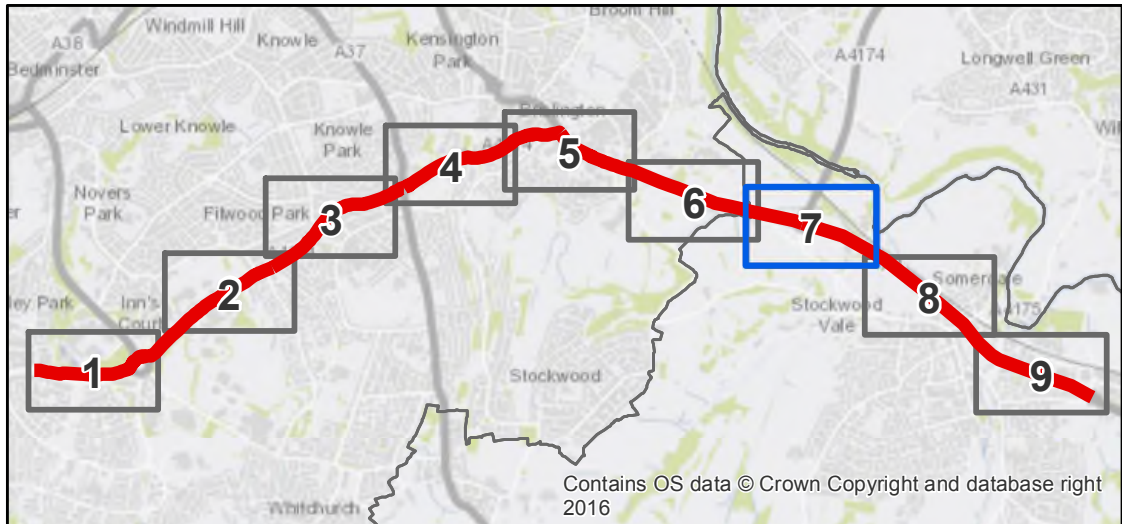
Scheme Works

Map Tile: 7

The provision of information by Bristol City Council does not imply a right to reproduce or commercially exploit such information without the Council's express prior written permission. Reproduction or commercial exploitation of information provided by the Council without its express permission may be an infringement of copyright.

The council is unable to grant permission to reproduce or re-use any material that is the property of third parties. Permission to reproduce or re-use such material must be obtained from the copyright holders.

© Blom Pictometry 2012



Contains OS data © Crown Copyright and database right 2016

Bus Stop Upgrades



Cycle Scheme

- Contra-flow
- Dropped Kerbs
- Widen Footpath to 4m

Pedestrian Crossing Upgrade



Structure Refurbishments



Carriageway Works



Local Authorities



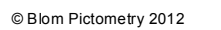
© Crown Copyright and database right 2017.
N Ordnance Survey 100023406.

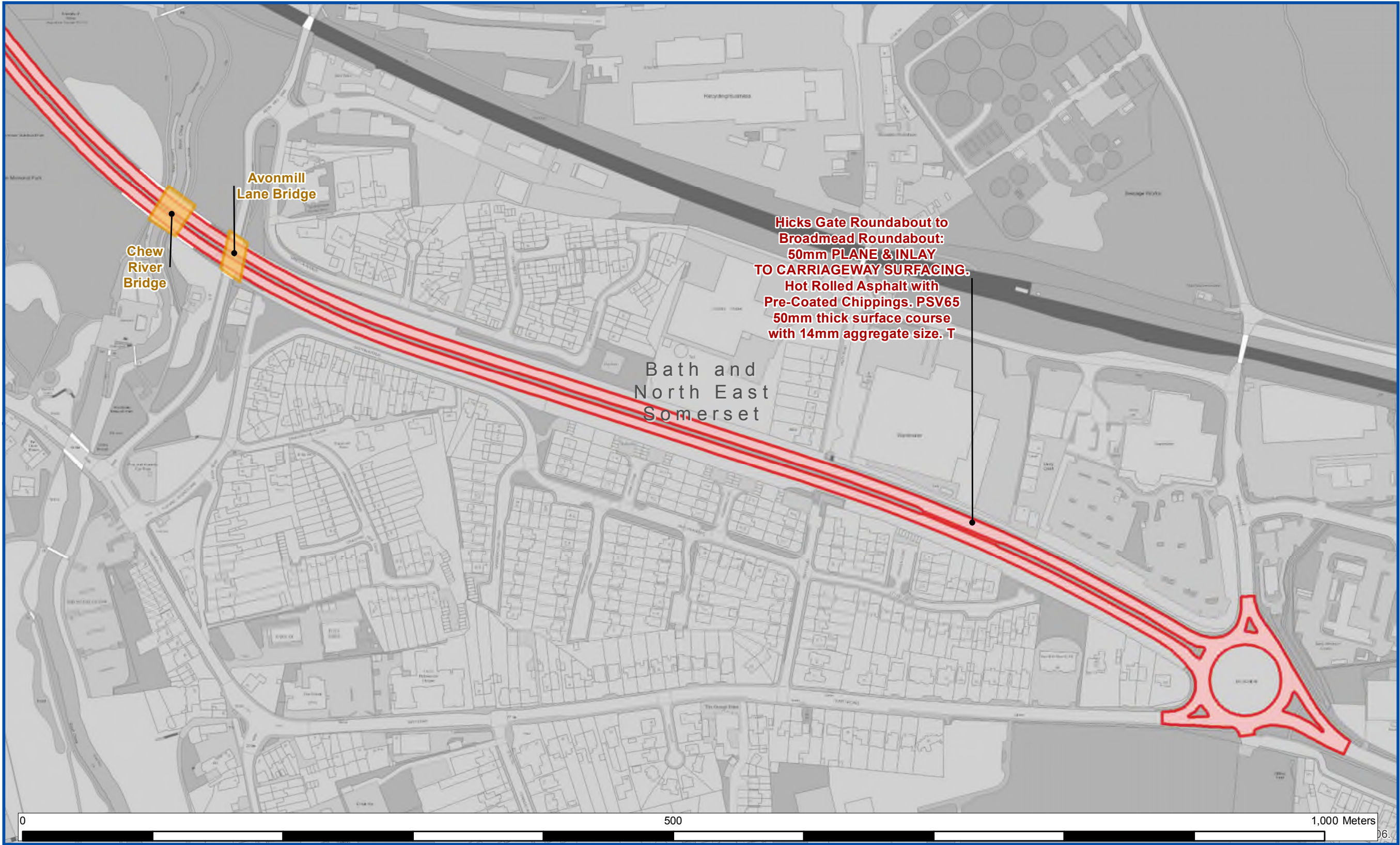
STRATEGIC CITY TRANSPORT

Scale : @A3 1:3,000
Date: 24/03/2017



PLACE DIRECTORATE

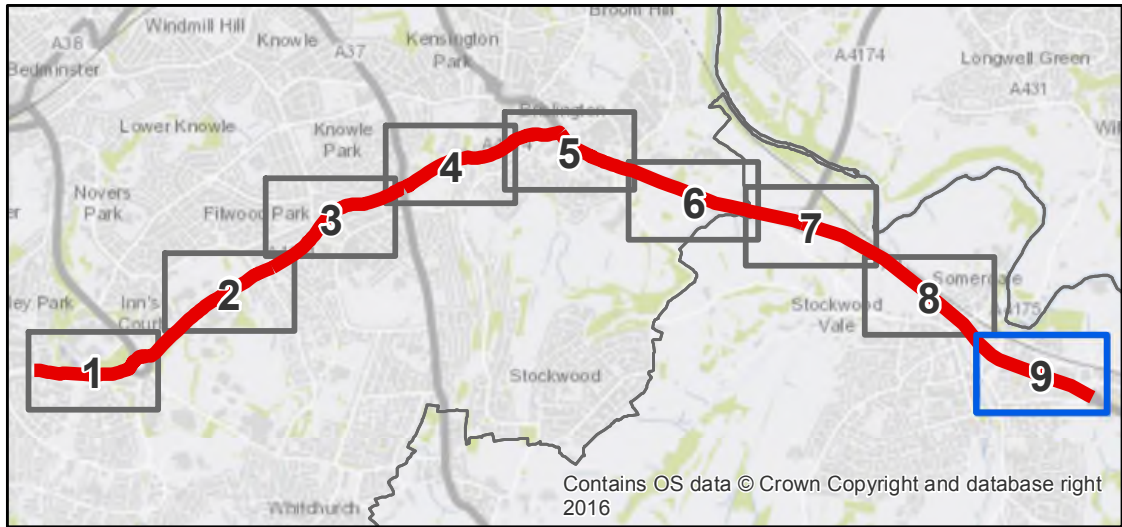




The provision of information by Bristol City Council does not imply a right to reproduce or commercially exploit such information without the Council's express prior written permission. Reproduction or commercial exploitation of information provided by the Council without its express permission may be an infringement of copyright.

The council is unable to grant permission to reproduce or re-use any material that is the property of third parties. Permission to reproduce or re-use such material must be obtained from the copyright holders.

© Blom Pictometry 2012



Contains OS data © Crown Copyright and database right 2016

Bus Stop Upgrades



Cycle Scheme

- Contra-flow
- Dropped Kerbs
- Widen Footpath to 4m

Pedestrian Crossing Upgrade



Structure Refurbishments



Carriageway Works



Local Authorities



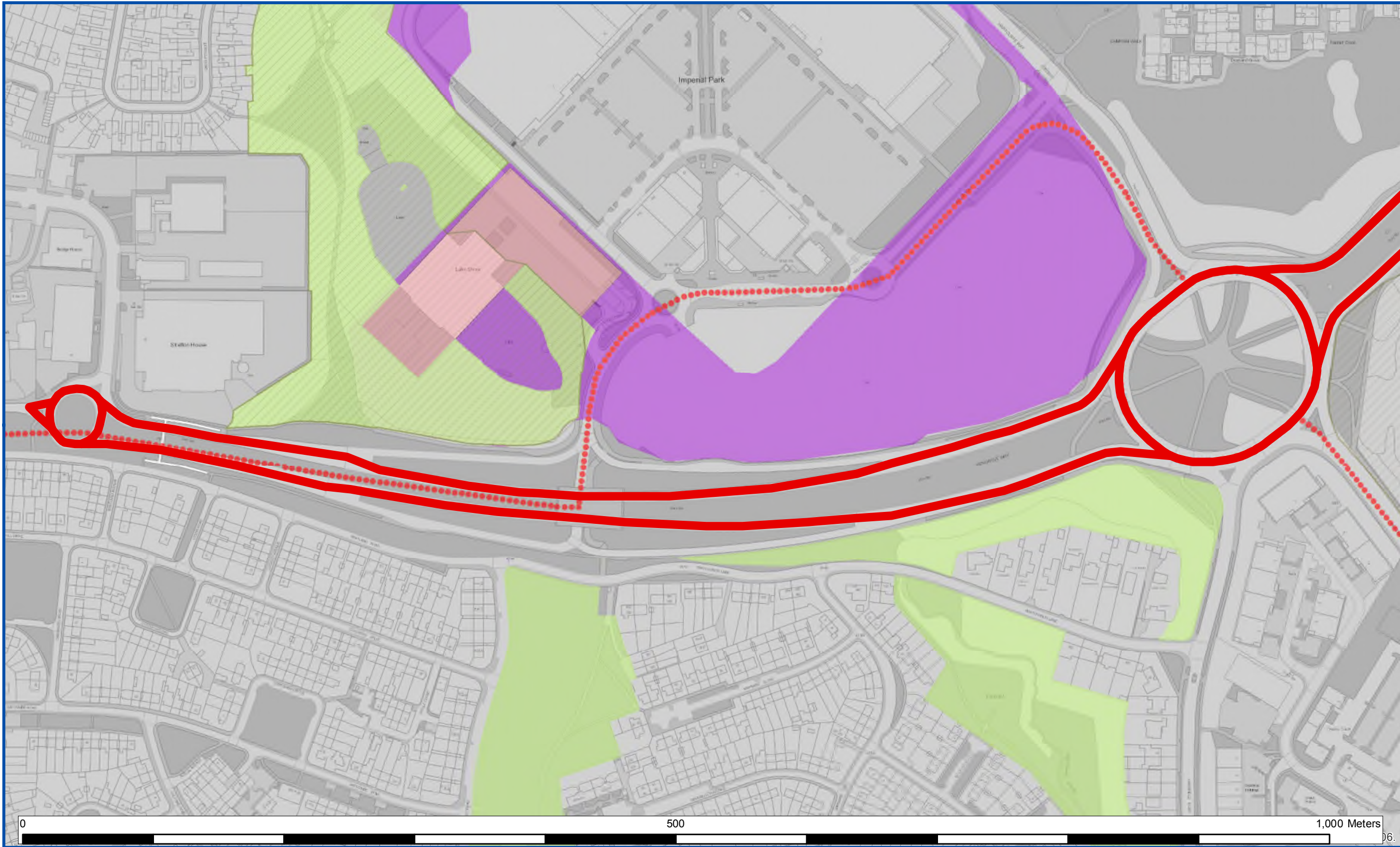
© Crown Copyright and database right 2017.
N Ordnance Survey 100023406.

STRATEGIC CITY TRANSPORT

Scale : @A3 1:3,000
Date: 24/03/2017



PLACE DIRECTORATE



The provision of information by Bristol City Council does not imply a right to reproduce or commercially exploit such information without the Council's express prior written permission. Reproduction or commercial exploitation of information provided by the Council without its express permission may be an infringement of copyright.

The council is unable to grant permission to reproduce or re-use any material that is the property of third parties. Permission to reproduce or re-use such material must be obtained from the copyright holders.

© Blom Pictometry 2012

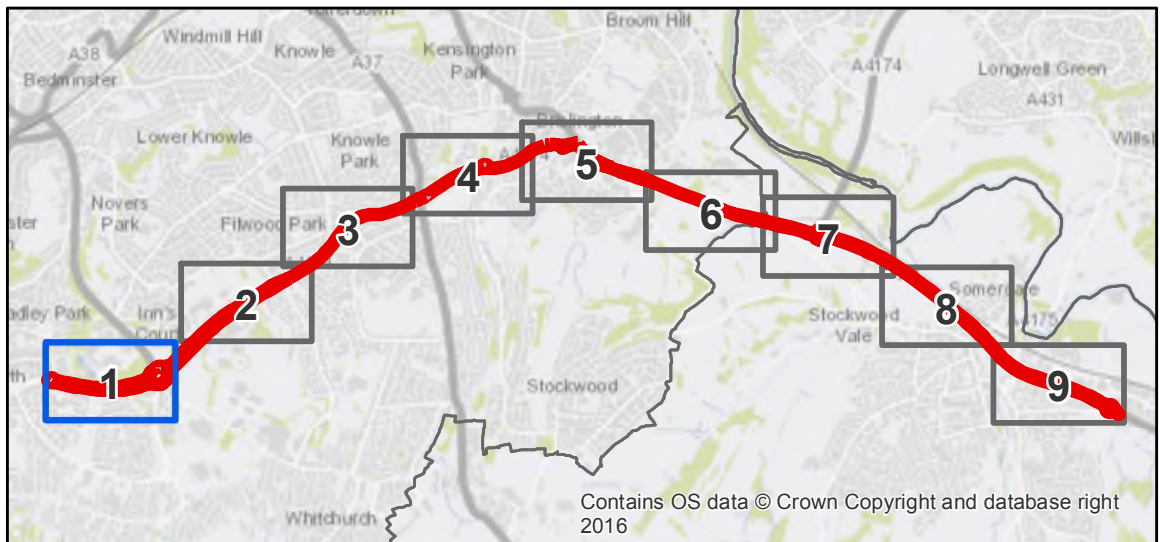
© Crown Copyright and database right 2017.
N Ordnance Survey 100023406.

STRATEGIC CITY TRANSPORT

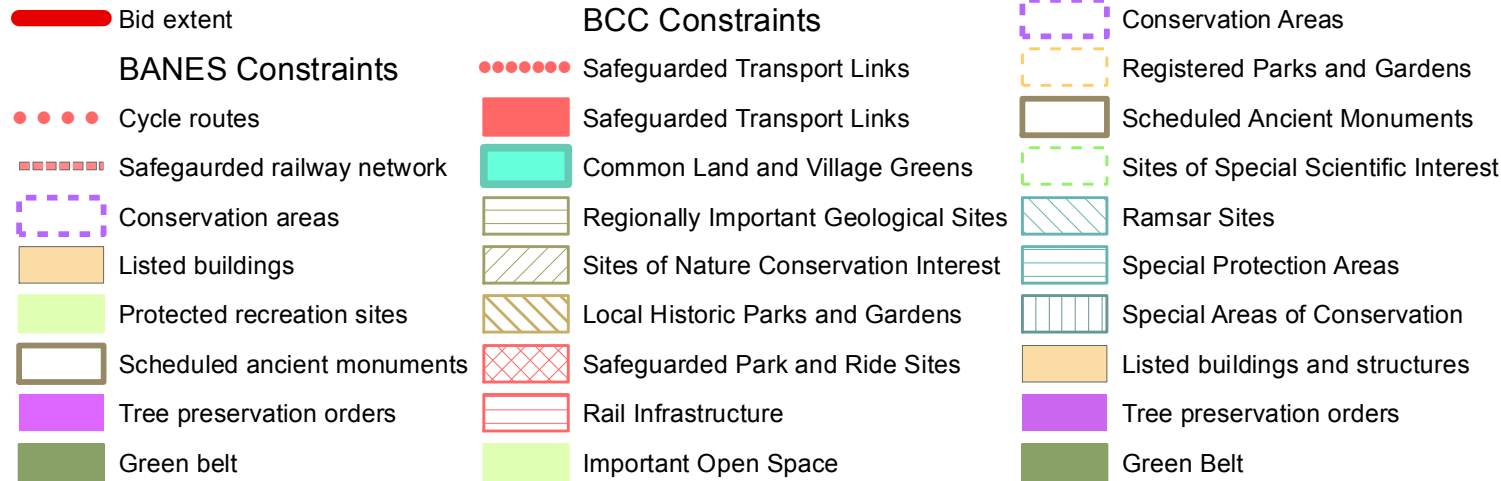
Scale : @A3 1:3,000
Date: 28/03/2017



PLACE DIRECTORATE



Contains OS data © Crown Copyright and database right 2016

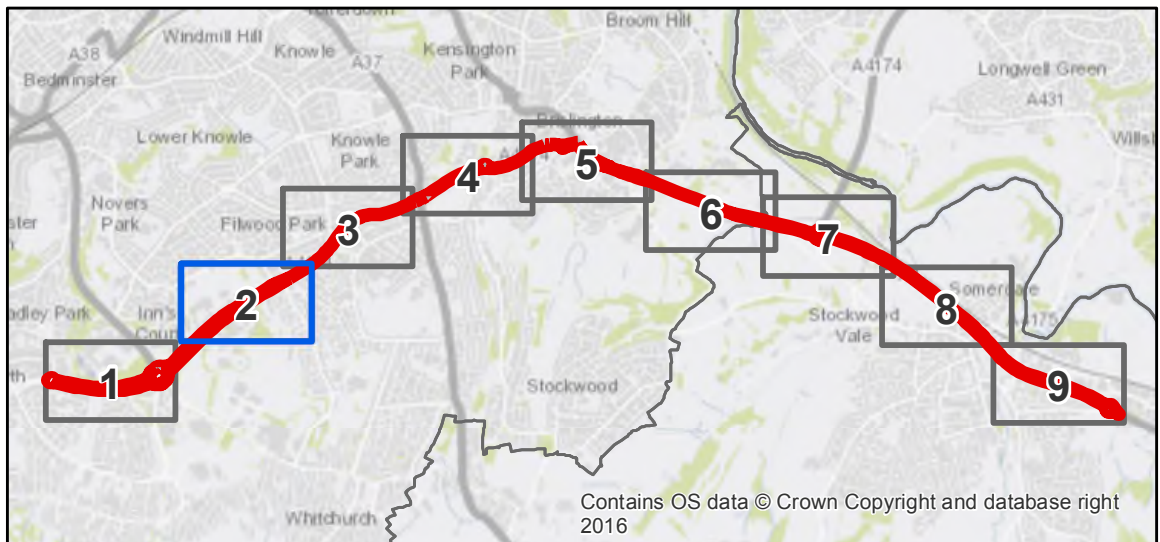




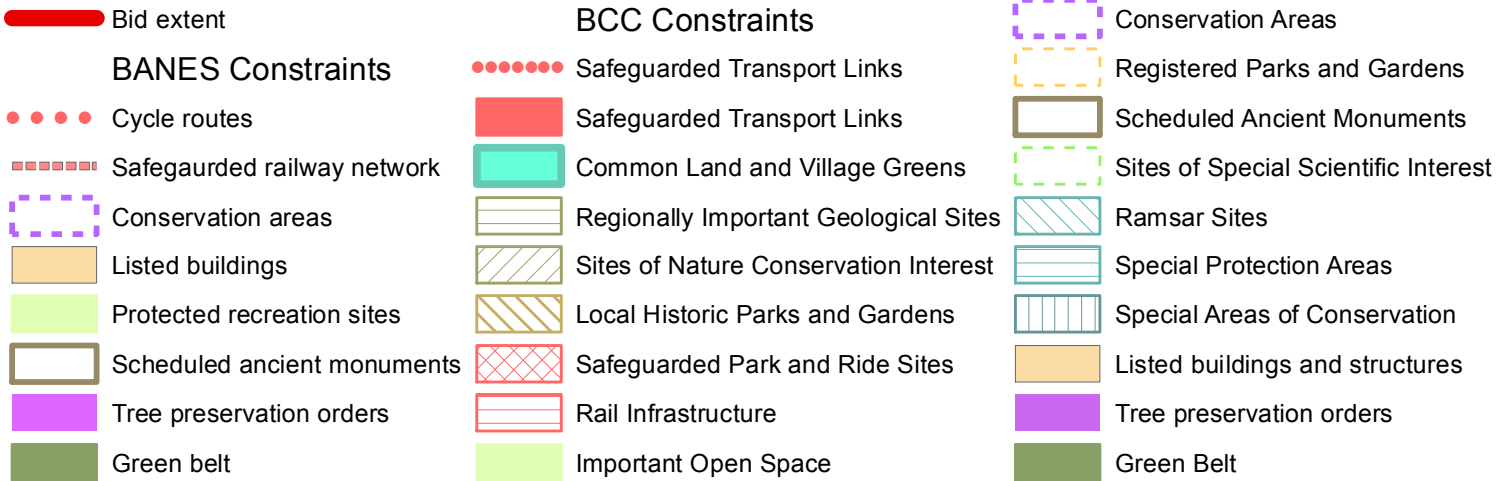
The provision of information by Bristol City Council does not imply a right to reproduce or commercially exploit such information without the Council's express prior written permission. Reproduction or commercial exploitation of information provided by the Council without its express permission may be an infringement of copyright.

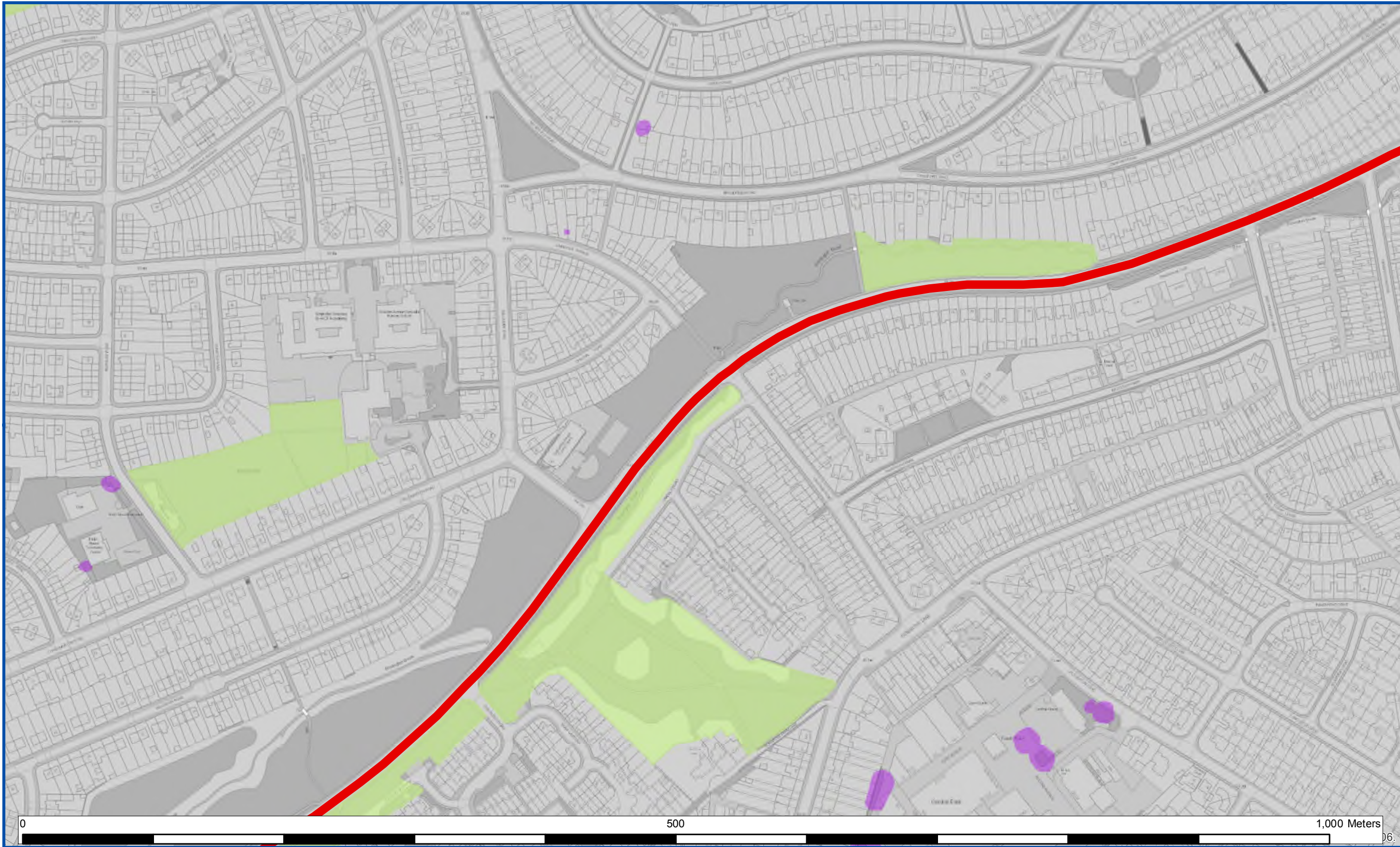
The council is unable to grant permission to reproduce or re-use any material that is the property of third parties. Permission to reproduce or re-use such material must be obtained from the copyright holders.

© Blom Pictometry 2012



Contains OS data © Crown Copyright and database right 2016

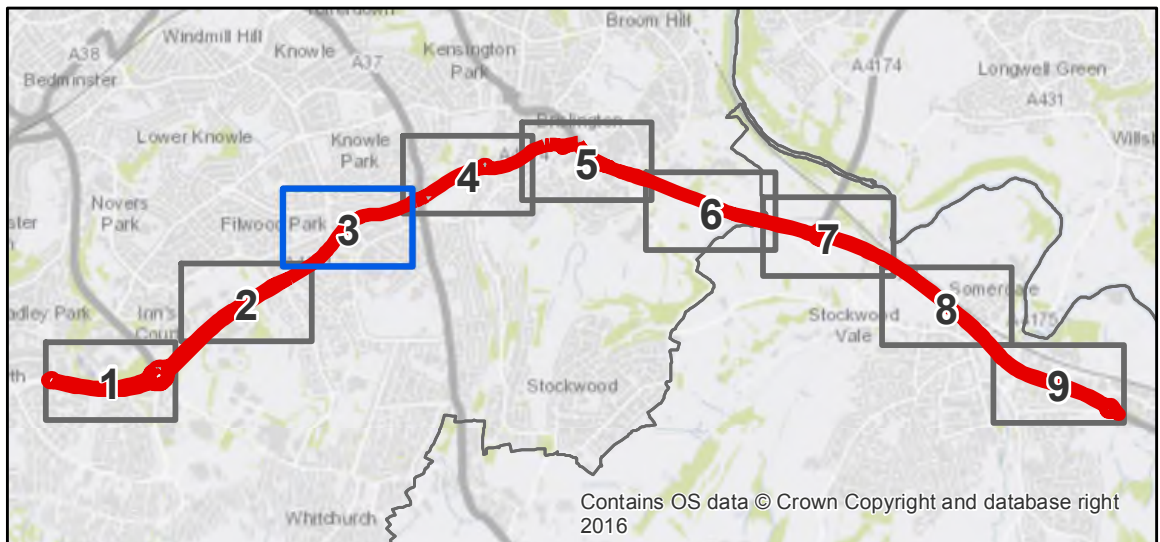




The provision of information by Bristol City Council does not imply a right to reproduce or commercially exploit such information without the Council's express prior written permission. Reproduction or commercial exploitation of information provided by the Council without its express permission may be an infringement of copyright.

The council is unable to grant permission to reproduce or re-use any material that is the property of third parties. Permission to reproduce or re-use such material must be obtained from the copyright holders.

© Blom Pictometry 2012



Contains OS data © Crown Copyright and database right 2016



© Crown Copyright and database right 2017.
N Ordnance Survey 100023406.

STRATEGIC CITY TRANSPORT

Scale : @A3 1:3,000
Date: 28/03/2017



PLACE DIRECTORATE



The provision of information by Bristol City Council does not imply a right to reproduce or commercially exploit such information without the Council's express prior written permission. Reproduction or commercial exploitation of information provided by the Council without its express permission may be an infringement of copyright.

The council is unable to grant permission to reproduce or re-use any material that is the property of third parties. Permission to reproduce or re-use such material must be obtained from the copyright holders.

© Blom Pictometry 2012

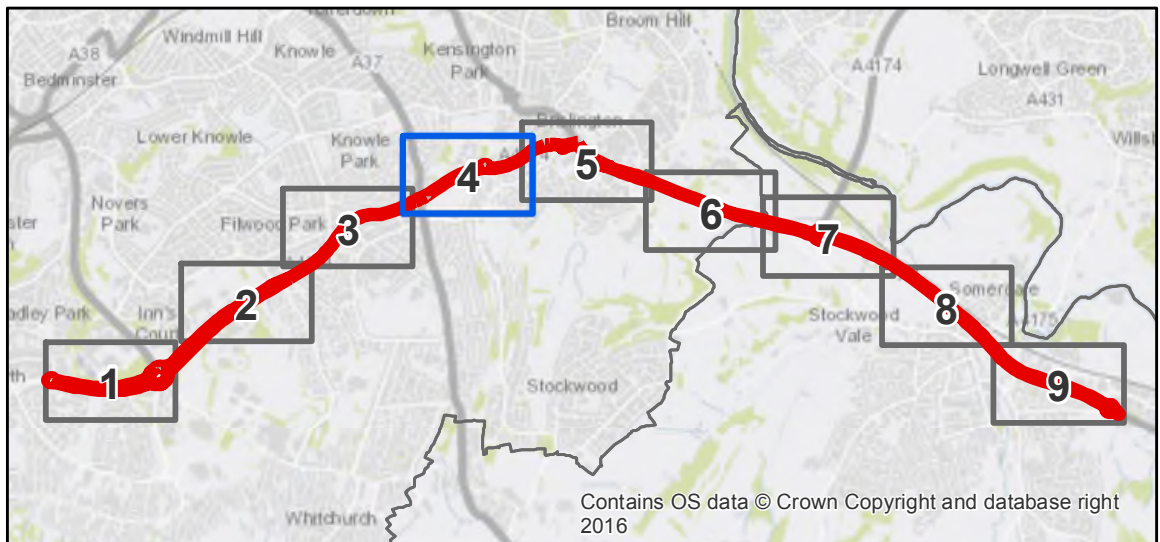
© Crown Copyright and database right 2017.
N Ordnance Survey 100023406.

STRATEGIC CITY TRANSPORT

Scale : @A3 1:3,000
Date: 28/03/2017

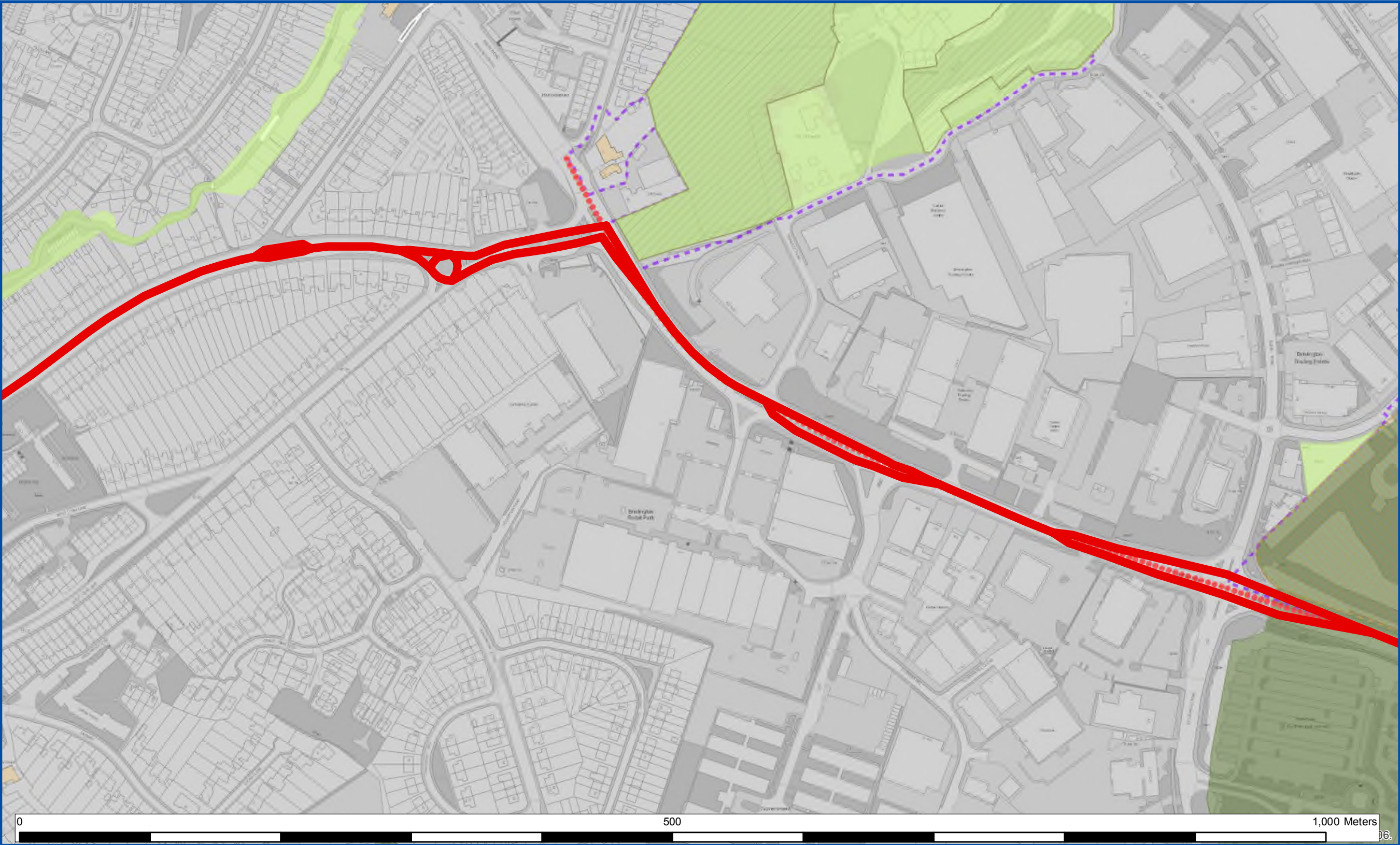


PLACE DIRECTORATE



Contains OS data © Crown Copyright and database right 2016

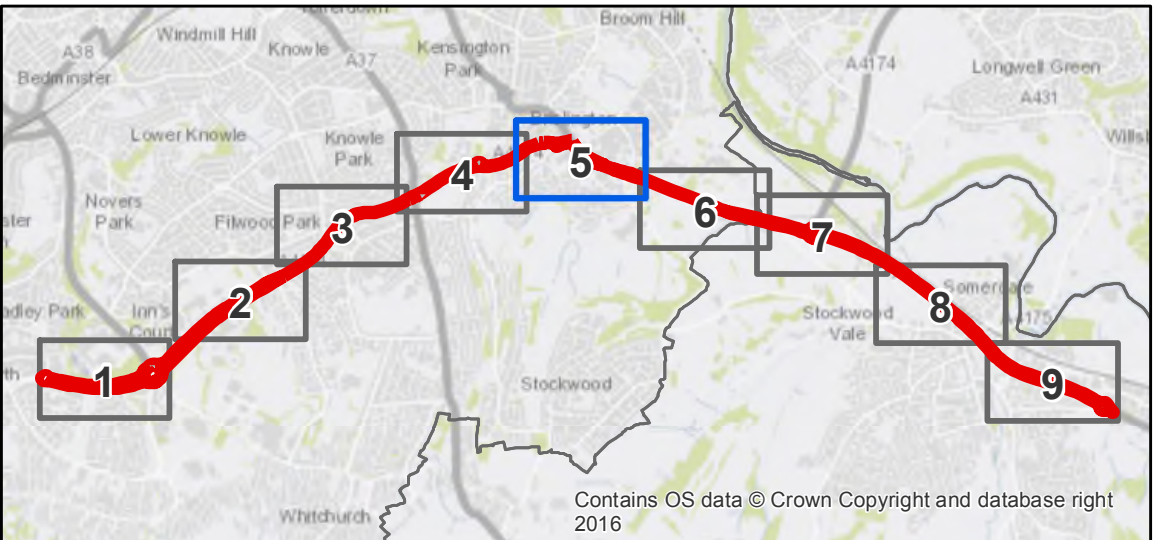




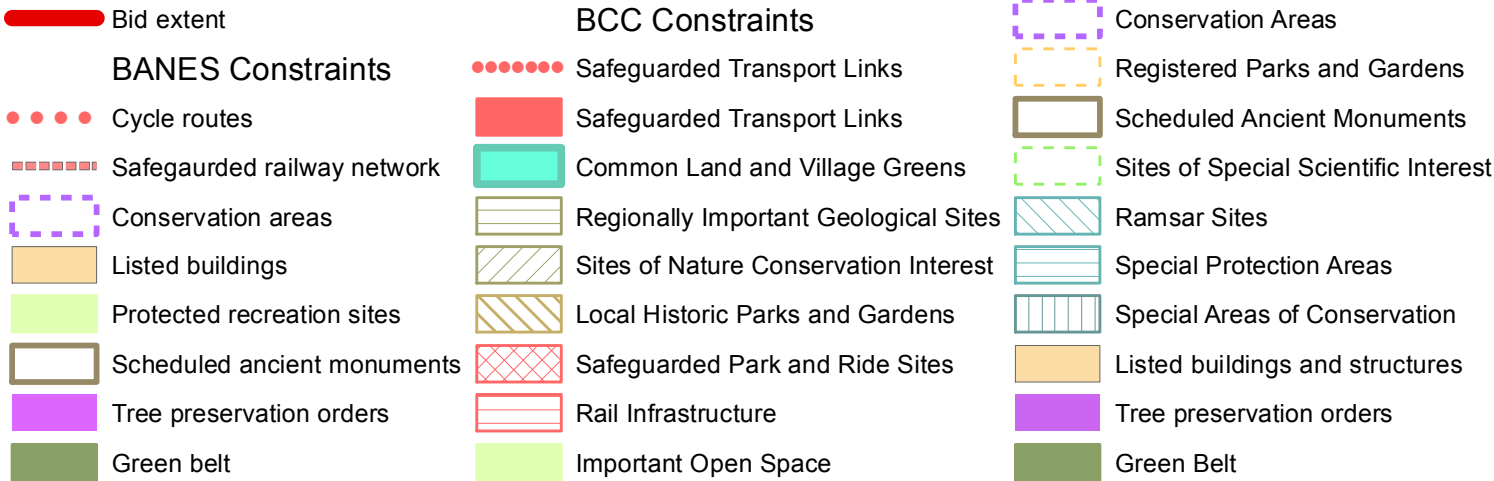
The provision of information by Bristol City Council does not imply a right to reproduce or commercially exploit such information without the Council's express prior written permission. Reproduction or commercial exploitation of information provided by the Council without its express permission may be an infringement of copyright.

The council is unable to grant permission to reproduce or re-use any material that is the property of third parties. Permission to reproduce or re-use such material must be obtained from the copyright holders.

© Blom Pictometry 2012



Contains OS data © Crown Copyright and database right 2016

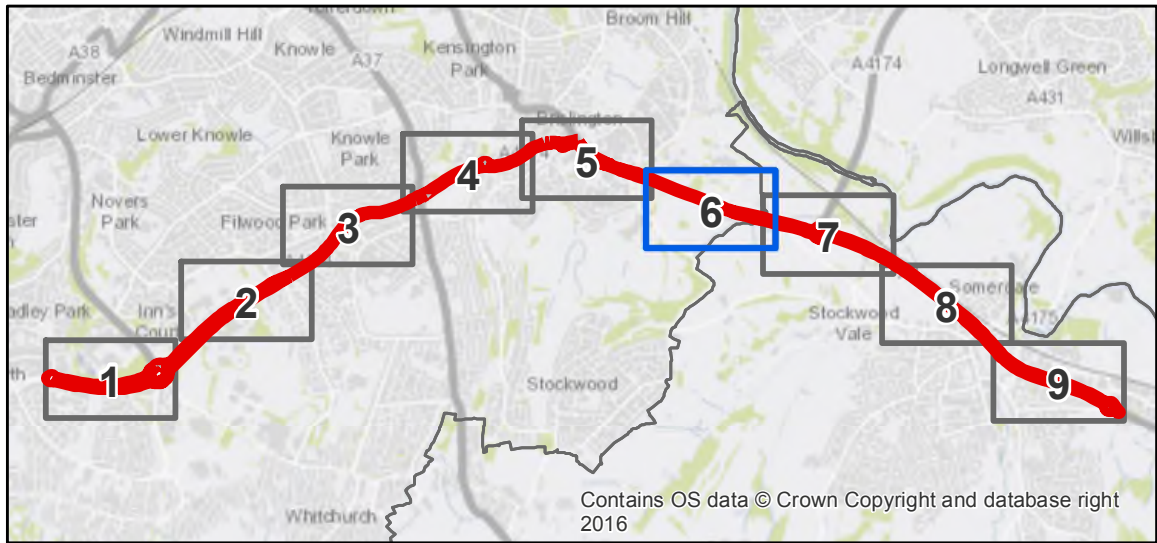




The provision of information by Bristol City Council does not imply a right to reproduce or commercially exploit such information without the Council's express prior written permission. Reproduction or commercial exploitation of information provided by the Council without its express permission may be an infringement of copyright.

The council is unable to grant permission to reproduce or re-use any material that is the property of third parties. Permission to reproduce or re-use such material must be obtained from the copyright holders.

© Blom Pictometry 2012



- | | | |
|-----------------------------|---------------------------------------|--------------------------------------|
| BANES Constraints | BCC Constraints | |
| Bid extent | Safeguarded Transport Links | Conservation Areas |
| Cycle routes | Safeguarded Transport Links | Registered Parks and Gardens |
| Safeguarded railway network | Common Land and Village Greens | Scheduled Ancient Monuments |
| Conservation areas | Regionally Important Geological Sites | Sites of Special Scientific Interest |
| Listed buildings | Sites of Nature Conservation Interest | Ramsar Sites |
| Protected recreation sites | Local Historic Parks and Gardens | Special Protection Areas |
| Scheduled ancient monuments | Safeguarded Park and Ride Sites | Special Areas of Conservation |
| Tree preservation orders | Rail Infrastructure | Listed buildings and structures |
| Green belt | Important Open Space | Tree preservation orders |
| | | Green Belt |





Challenge Fund 2017
A4 A4174

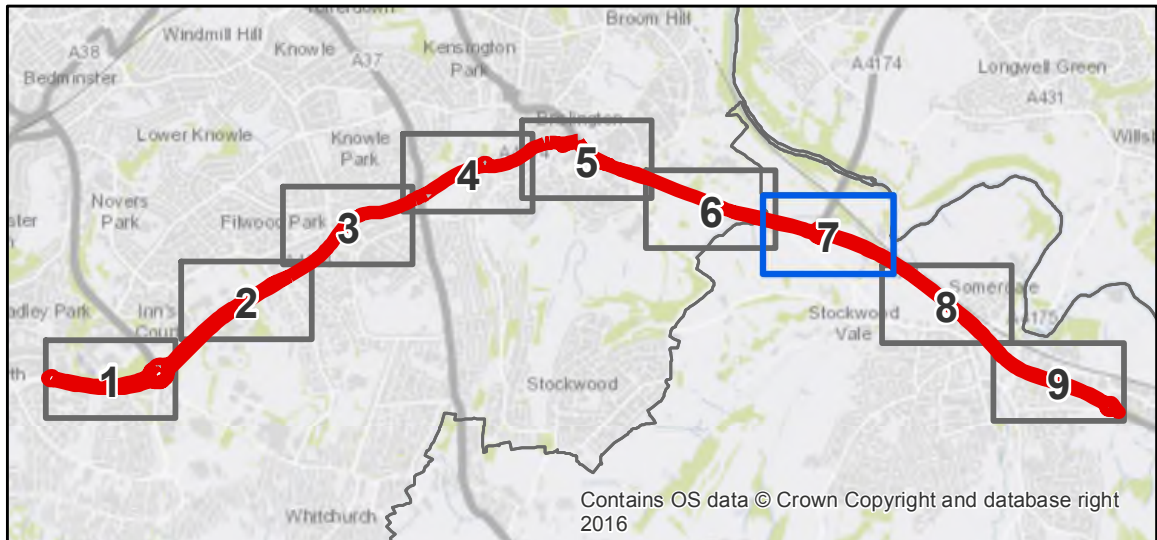
Constraints

Map Tile: 7

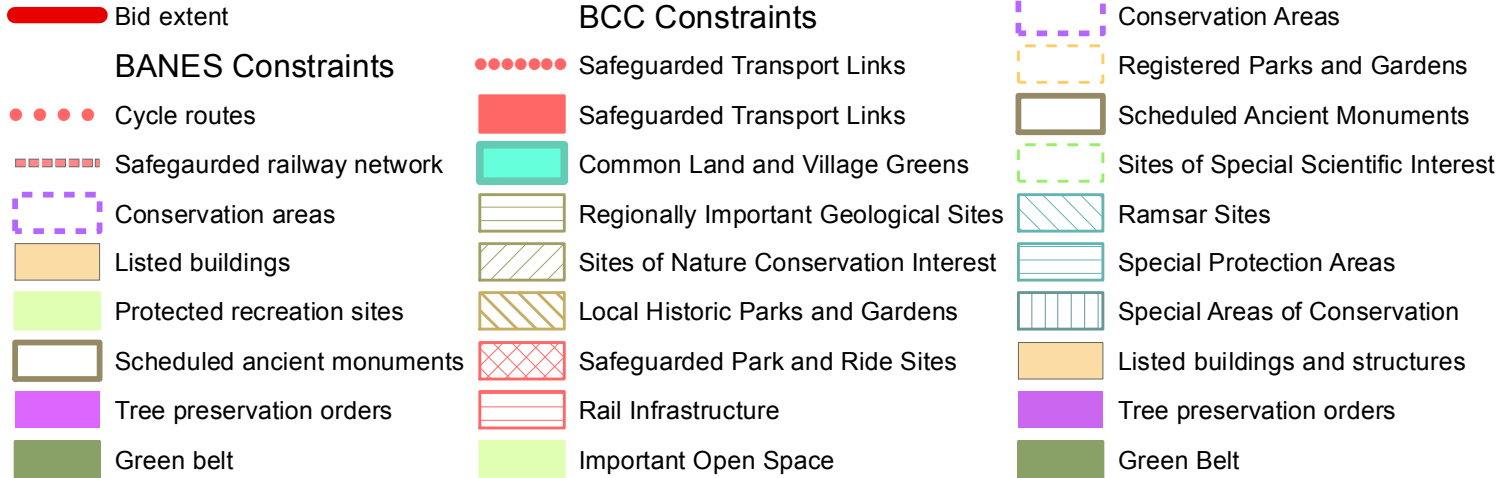
The provision of information by Bristol City Council does not imply a right to reproduce or commercially exploit such information without the Council's express prior written permission. Reproduction or commercial exploitation of information provided by the Council without its express permission may be an infringement of copyright.

The council is unable to grant permission to reproduce or re-use any material that is the property of third parties. Permission to reproduce or re-use such material must be obtained from the copyright holders.

© Blom Pictometry 2012



Contains OS data © Crown Copyright and database right 2016



© Crown Copyright and database right 2017.
N Ordnance Survey 100023406.

STRATEGIC CITY TRANSPORT

Scale : @A3 1:3,000
Date: 28/03/2017



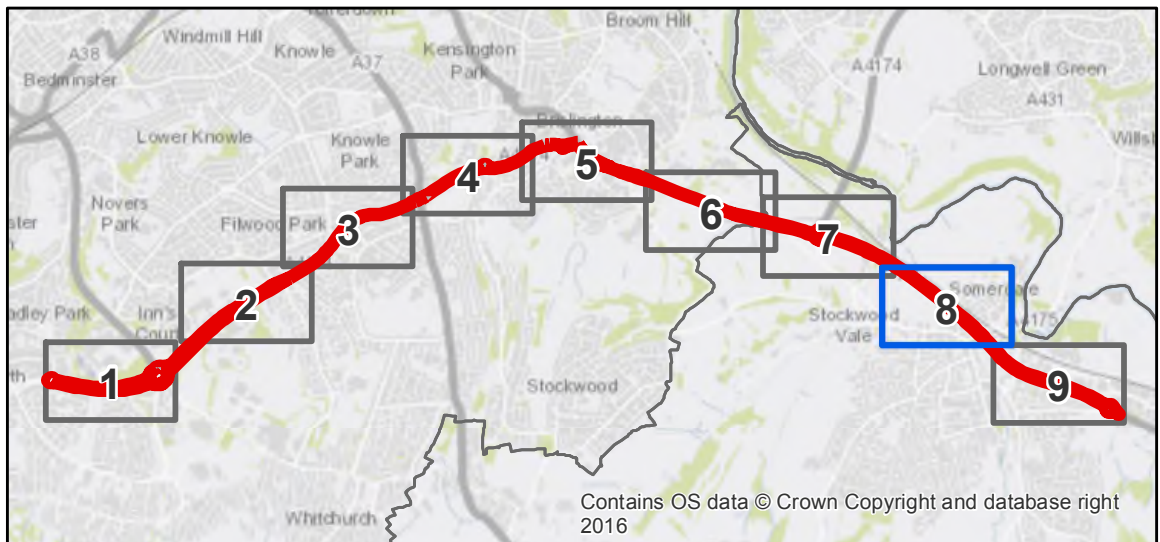
PLACE DIRECTORATE

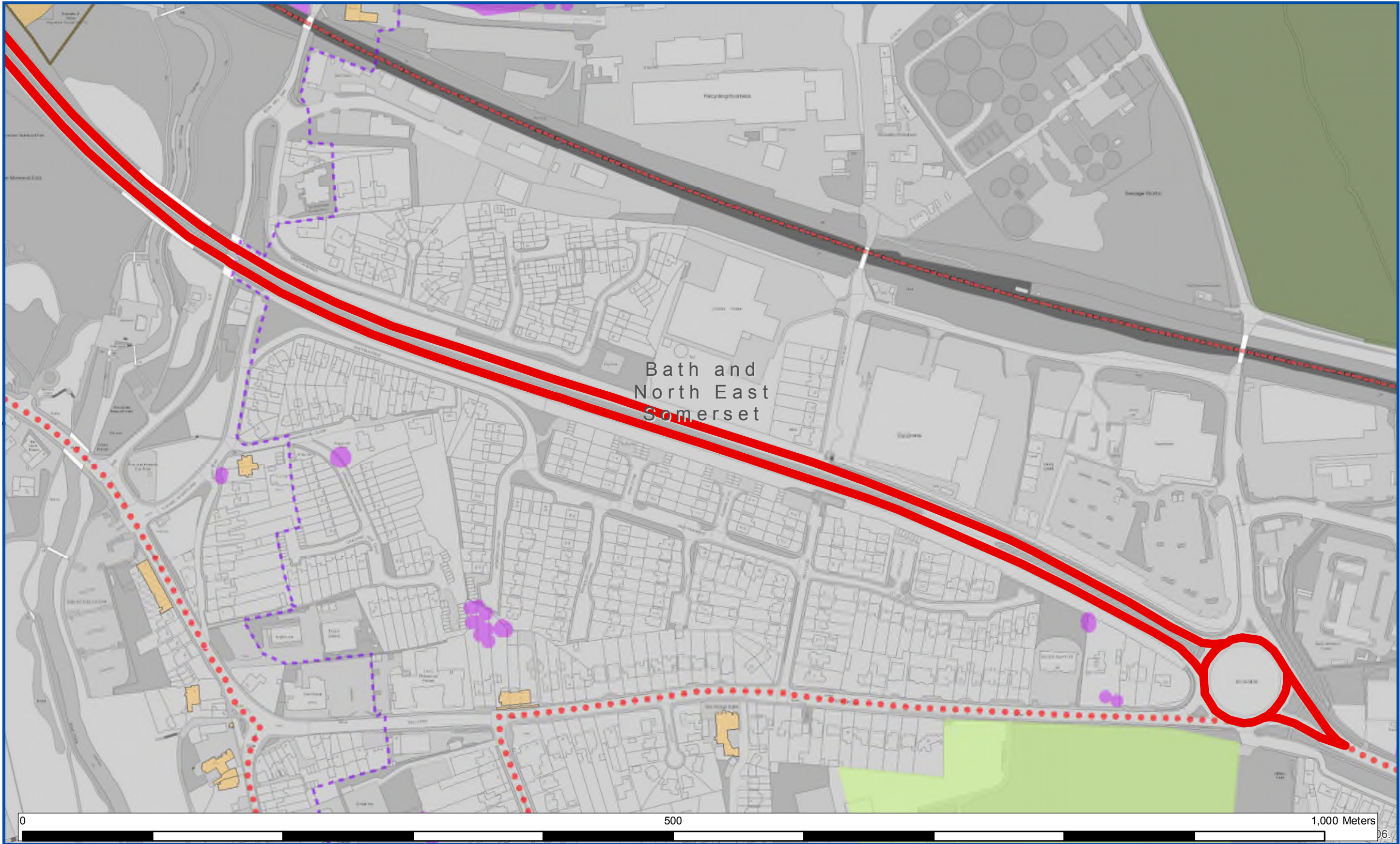


The provision of information by Bristol City Council does not imply a right to reproduce or commercially exploit such information without the Council's express prior written permission. Reproduction or commercial exploitation of information provided by the Council without its express permission may be an infringement of copyright.

The council is unable to grant permission to reproduce or re-use any material that is the property of third parties. Permission to reproduce or re-use such material must be obtained from the copyright holders.

© Blom Pictometry 2012





The provision of information by Bristol City Council does not imply a right to reproduce or commercially exploit such information without the Council's express prior written permission. Reproduction or commercial exploitation of information provided by the Council without its express permission may be an infringement of copyright.

The council is unable to grant permission to reproduce or re-use any material that is the property of third parties. Permission to reproduce or re-use such material must be obtained from the copyright holders.

© Blom Pictometry 2012

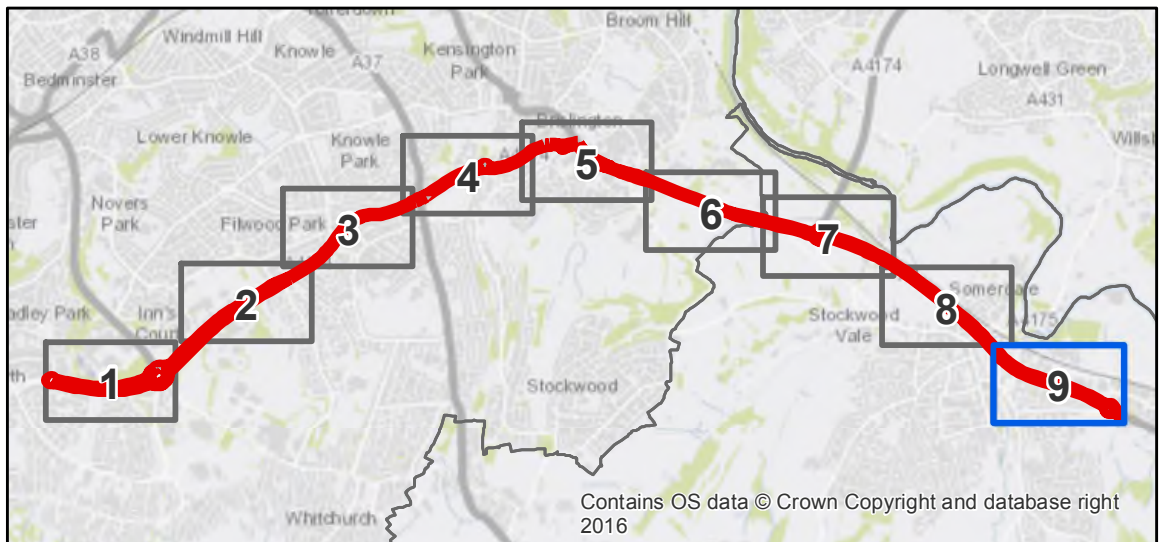
© Crown Copyright and database right 2017.
N Ordnance Survey 100023406.

STRATEGIC CITY TRANSPORT

Scale : @A3 1:3,000
Date: 28/03/2017



PLACE DIRECTORATE



Contains OS data © Crown Copyright and database right 2016

